

# The Keadby 3 Low Carbon Gas Power Station Project

**Document Ref: 4.4**

**Planning Inspectorate Ref: EN010114**

**The Keadby 3 (Carbon Capture Equipped Gas Fired Generating Station) Order**

**Land at and in the vicinity of the Keadby Power Station site, Trentside, Keadby, North Lincolnshire**

## Access and Rights of Way Plans

**The Planning Act 2008**

**The Infrastructure Planning (Applications: Prescribed Forms and Procedure) Regulations 2009 - Regulation 5(2)(k)**

**Applicant: Keadby Generation Limited**









**Date: May 2021**

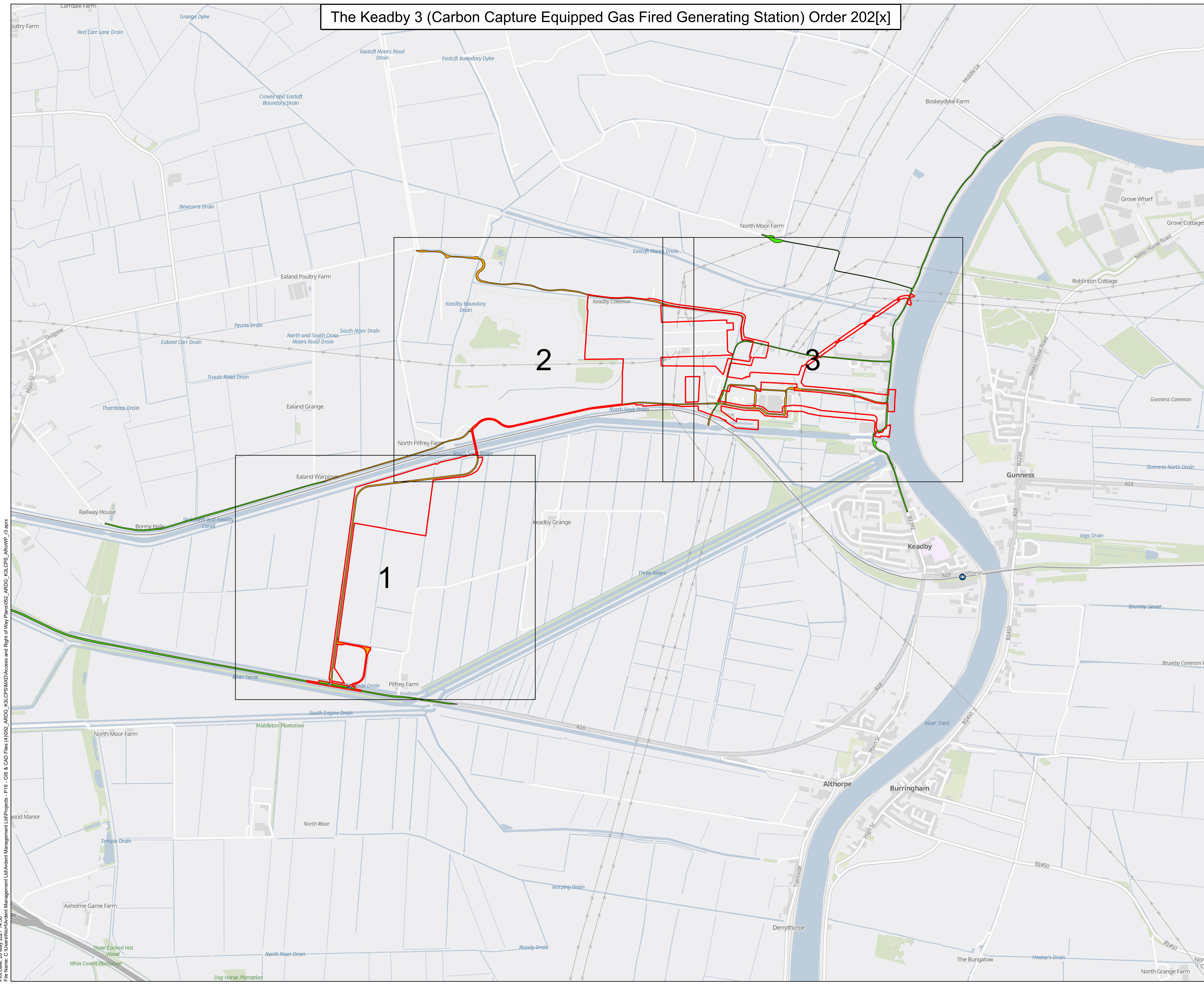
## DOCUMENT HISTORY

<b>Document Ref</b>	4.4/Access and Rights of Way Plans
<b>Revision</b>	VP1.0
<b>Document Owner</b>	Ardent Management Limited

# The Keadby 3 (Carbon Capture Equipped Gas Fired Generating Station) Order 202[x]


Regulation 5(2)(k) - Infrastructure Planning (Applications: Prescribed Forms and Procedure) Regulations 2009

- Key**
-  Order Limits - The area within which the authorised development may be carried out
  -  Order Land - The area within which powers of compulsory acquisition and to take temporary possession can be exercised.
  -  Private Maintenance of new or altered access
  -  Public Maintenance of new or altered access
  -  Trunk Roads
  -  Local Authority
  -  Private Roads (Assumed)
  -  Public Rights of Way (current / to remain)
  - X** Points marked with a capital letter refer to street works and powers in the Order



© Crown copyright and database rights 2020 Ordnance Survey 100021873. You are permitted to use this data solely to enable you to respond to, or interact with, the organisation that provided you with the data. You are not permitted to copy, sub-licence, distribute or sell any of this data to third parties in any form. GB Background: Contains OS data © Crown Copyright and database right 2020. Contains data from OS Zooniverse.

Client



For a better world of energy

Designer



Project  
**THE KEADBY 3 PROJECT**

Drawing Title  
**APPLICATION DOCUMENT REFERENCE NO. 4.4**

**KEY PLAN**

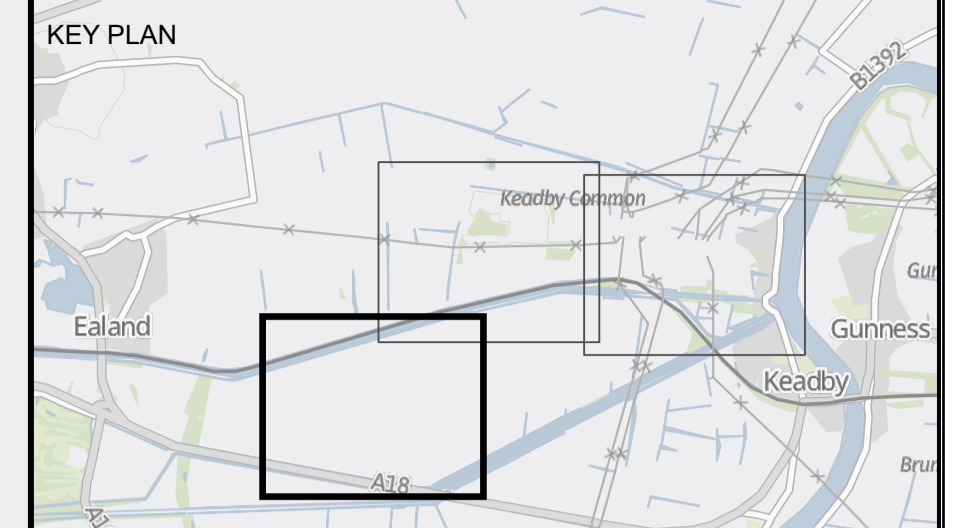
Status	<b>FOR INFORMATION</b>		Revision	002
Scale	1:10,000 @ A1	Spatial Reference System	British National Grid	
Drawn By	N.HENRY	Checked By	G.EACOCK	Approved By
Drawing reference	052_ARDG_K3LCPS_AAROWP_KEY			
Date	18/05/2021		Approved By	
		L.HARTIGAN		

This document is not to be used in whole or in part other than for the intended purpose and project for which it was prepared and provided.

Plot Date: 26 May 2021 14:50  
 File Name: C:\Users\NHC\Arden Management Ltd\Arden Management Ltd\Projects - P16 - GIS & CAD Files (41052\_ARDG\_K3LCPS\MXD)Access and Right of Way Plans\052\_ARDG\_K3LCPS\_AROWP\_3.aprx


The Keadby 3 (Carbon Capture Equipped Gas Fired Generating Station) Order 202[x]

Regulation 5(2)(k) - Infrastructure Planning (Applications: Prescribed Forms and Procedure) Regulations 2009



- Key**
- Order Limits - The area within which the authorised development may be carried out
  - Order Land - The area within which powers of compulsory acquisition and to take temporary possession can be exercised.
  - Private Maintenance of new or altered access
  - Public Maintenance of new or altered access
  - Trunk Roads
  - Local Authority
  - Private Roads (Assumed)
  - Public Rights of Way (current / to remain)
  - X Points marked with a capital letter refer to street works and powers in the Order

© Crown copyright and database rights 2020 Ordnance Survey 0100031673. You are permitted to use this data solely to enable you to respond to, or interact with, the organisation that provided you with the data. You are not permitted to copy, sub-licence, distribute or sell any of this data to third parties in any form.  
GB Background: Contains OS data © Crown Copyright and database right 2020 Contains data from OS Zoomstack



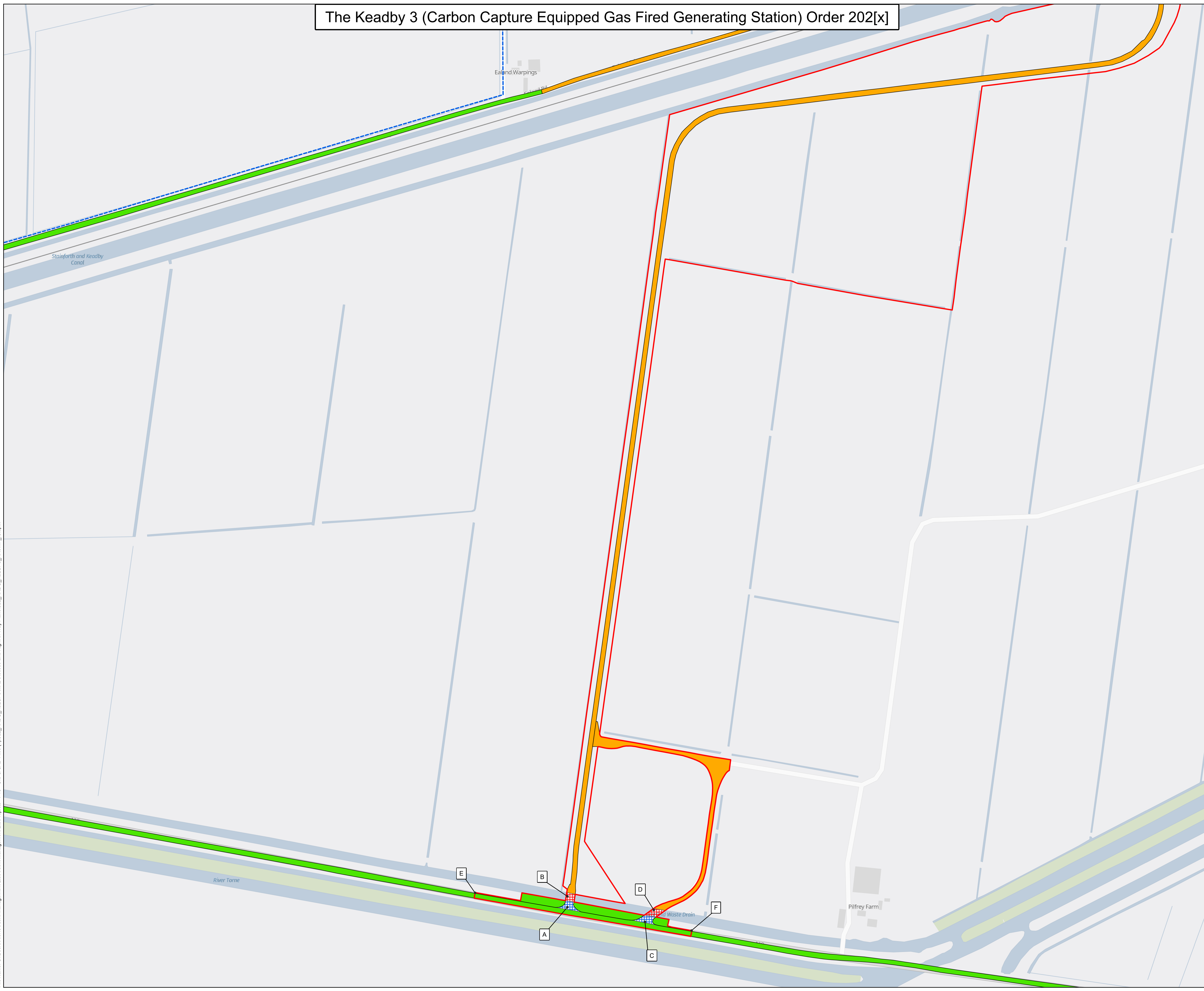
Project **THE KEADBY 3 PROJECT**

Drawing Title  
**APPLICATION DOCUMENT REFERENCE NO. 4.4  
ACCESS AND RIGHTS OF WAY PLANS  
SHEET 1 OF 3**

Status	<b>FOR INFORMATION</b>	Revision	003
Scale	1:2,500 @ A1	Date	25/05/2021
Spatial Reference System	British National Grid	Checked By	G.EACOCK
Drawn By	N.HENRYS	Approved By	L.HARTIGAN
Drawing reference	052_ARDG_K3LCPS_AROWP		

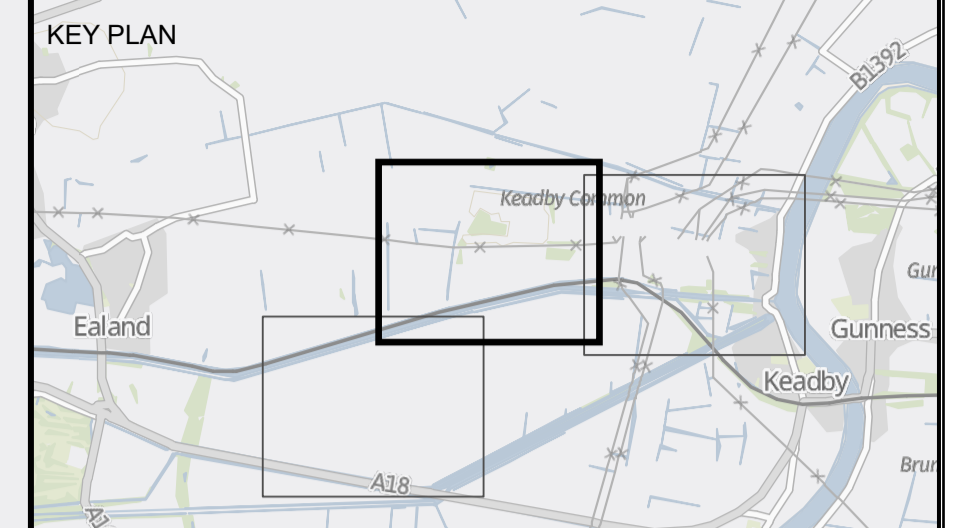
This document is not to be used in whole or in part other than for the intended purpose and project for which it was prepared and provided.

Plot Date: 26 May 2021 14:49  
File Name: C:\Users\NHC\Arden Management Ltd\Arden Management Ltd\Projects - P16 - GIS & CAD Files (4)052\_ARDG\_K3LCPS\MXD\Access and Right of Way Plans\052\_ARDG\_K3LCPS\_AROWP\_3.aprx



The Keadby 3 (Carbon Capture Equipped Gas Fired Generating Station) Order 202[x]

Regulation 5(2)(k) - Infrastructure Planning  
(Applications: Prescribed Forms and Procedure)  
Regulations 2009



- Key**
- Order Limits - The area within which the authorised development may be carried out
  - Order Land - The area within which powers of compulsory acquisition and to take temporary possession can be exercised.
  - Private Maintenance of new or altered access
  - Public Maintenance of new or altered access
  - Trunk Roads
  - Local Authority
  - Private Roads (Assumed)
  - Public Rights of Way (current / to remain)
  - X Points marked with a capital letter refer to street works and powers in the Order

© Crown copyright and database rights 2020 Ordnance Survey 0100031673. You are permitted to use this data solely to enable you to respond to, or interact with, the organisation that provided you with the data. You are not permitted to copy, sub-licence, distribute or sell any of this data to third parties in any form.  
GB Background: Contains OS data © Crown Copyright and database right 2020 Contains data from OS Zoomstack



Project **THE KEADBY 3 PROJECT**

Drawing Title  
**APPLICATION DOCUMENT REFERENCE NO. 4.4  
ACCESS AND RIGHTS OF WAY PLANS  
SHEET 2 OF 3**

Status	<b>FOR INFORMATION</b>	Revision	003
Date	25/05/2021	Date	25/05/2021
Scale	1:2,500 @ A1	Spatial Reference System	British National Grid
Drawn By	N.HENRYS	Checked By	G.EACOCK
Approved By	L.HARTIGAN		
Drawing reference	052_ARDG_K3LCPS_AROWP		

This document is not to be used in whole or in part other than for the intended purpose and project for which it was prepared and provided.

Plot Date: 26 May 2021 14:49  
 File Name: C:\Users\NHC\Arden Management Ltd\Arden Management Ltd\Projects - P16 - GIS & CAD Files (4)052\_ARDG\_K3LCPS\MD\Access and Right of Way Plans\052\_ARDG\_K3LCPS\_AROWP\_3.aprx

